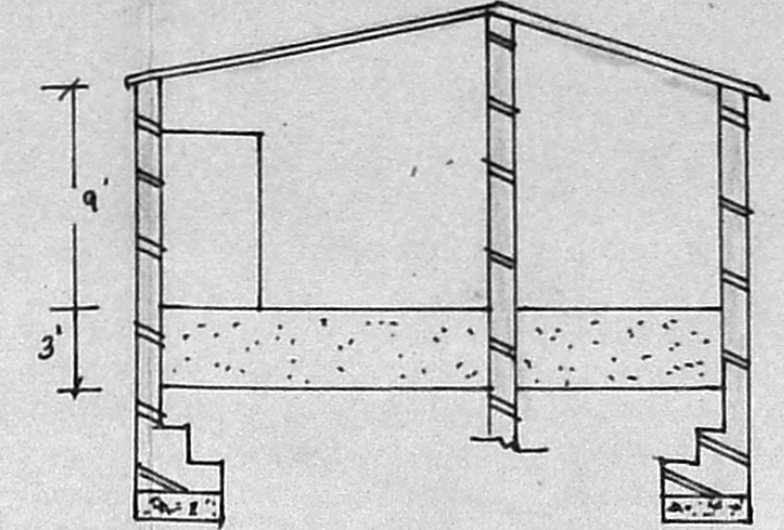
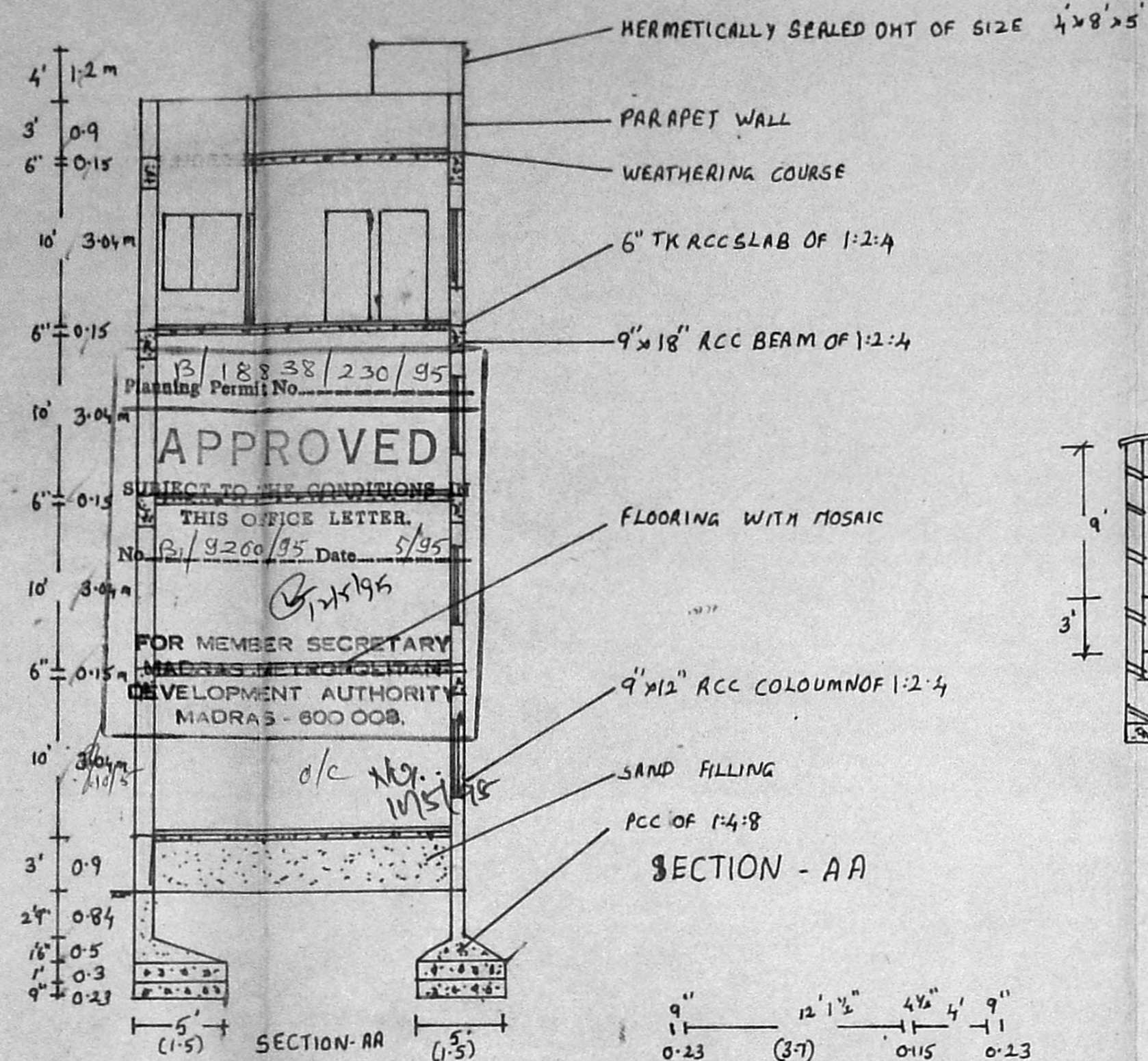
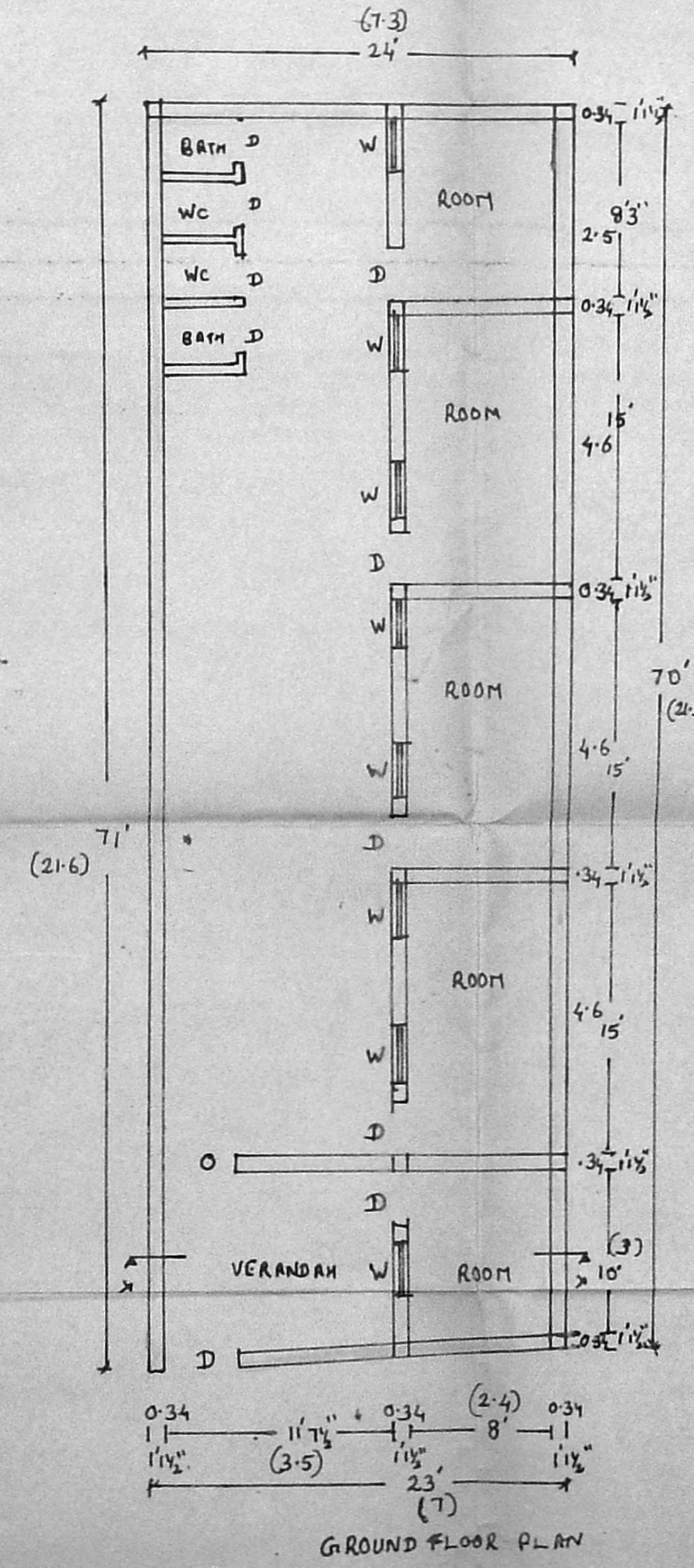
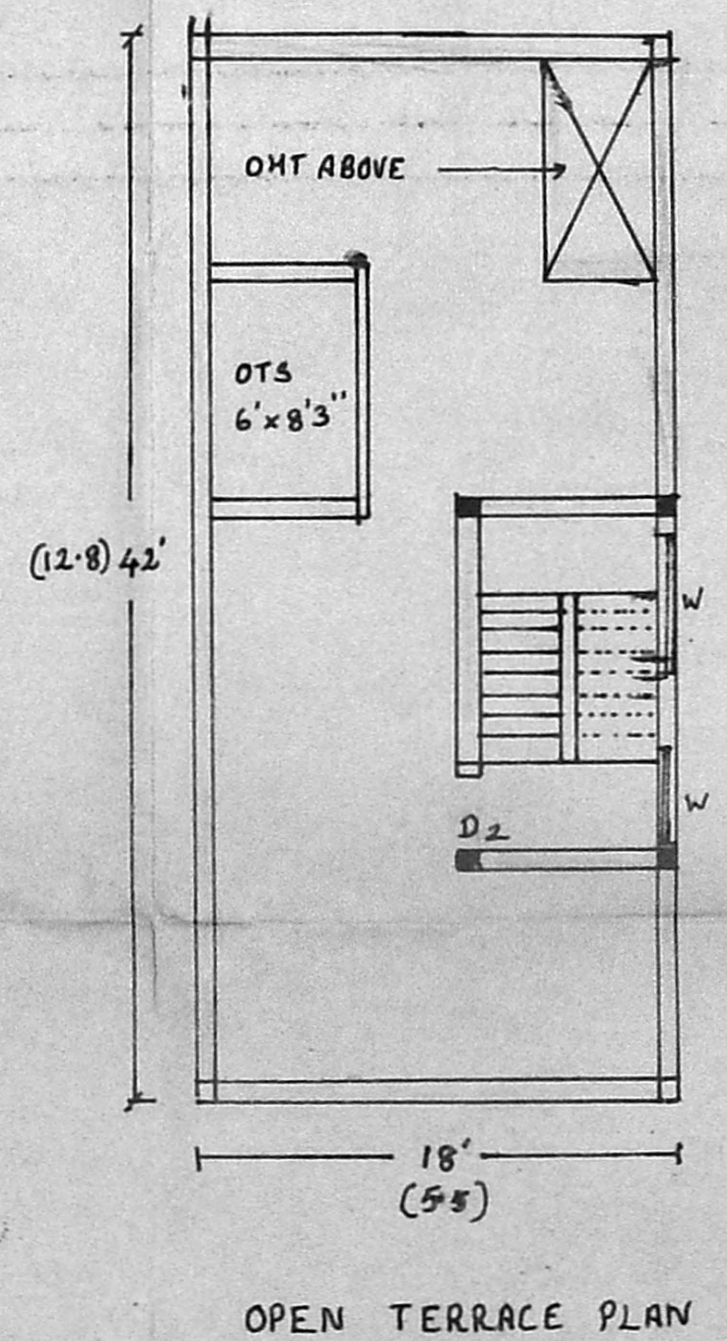
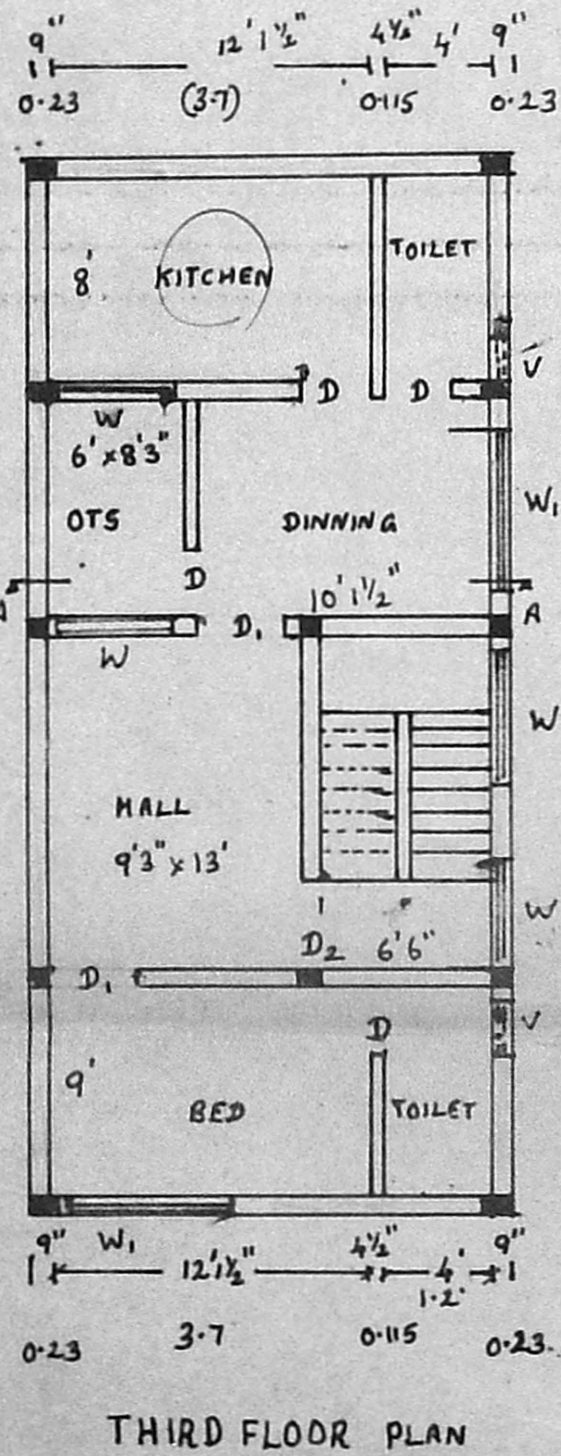
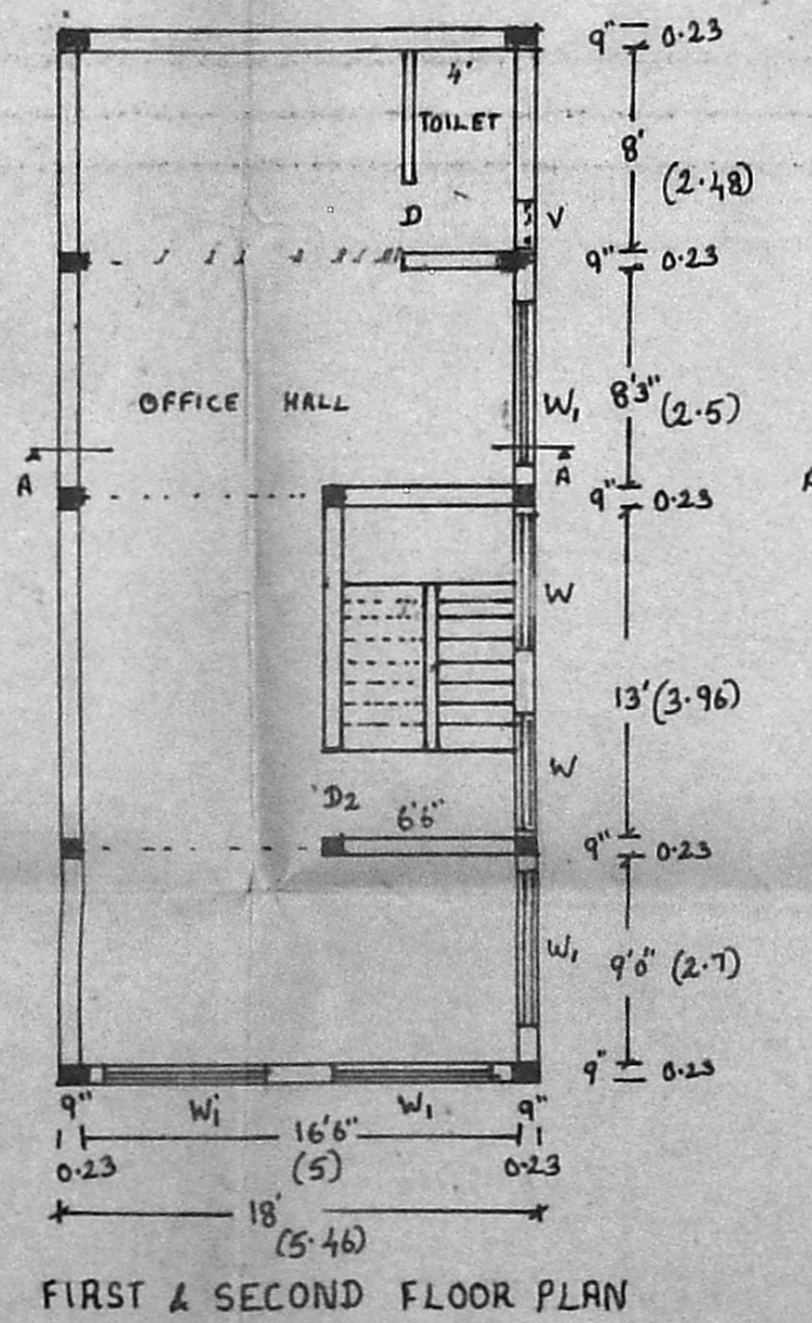
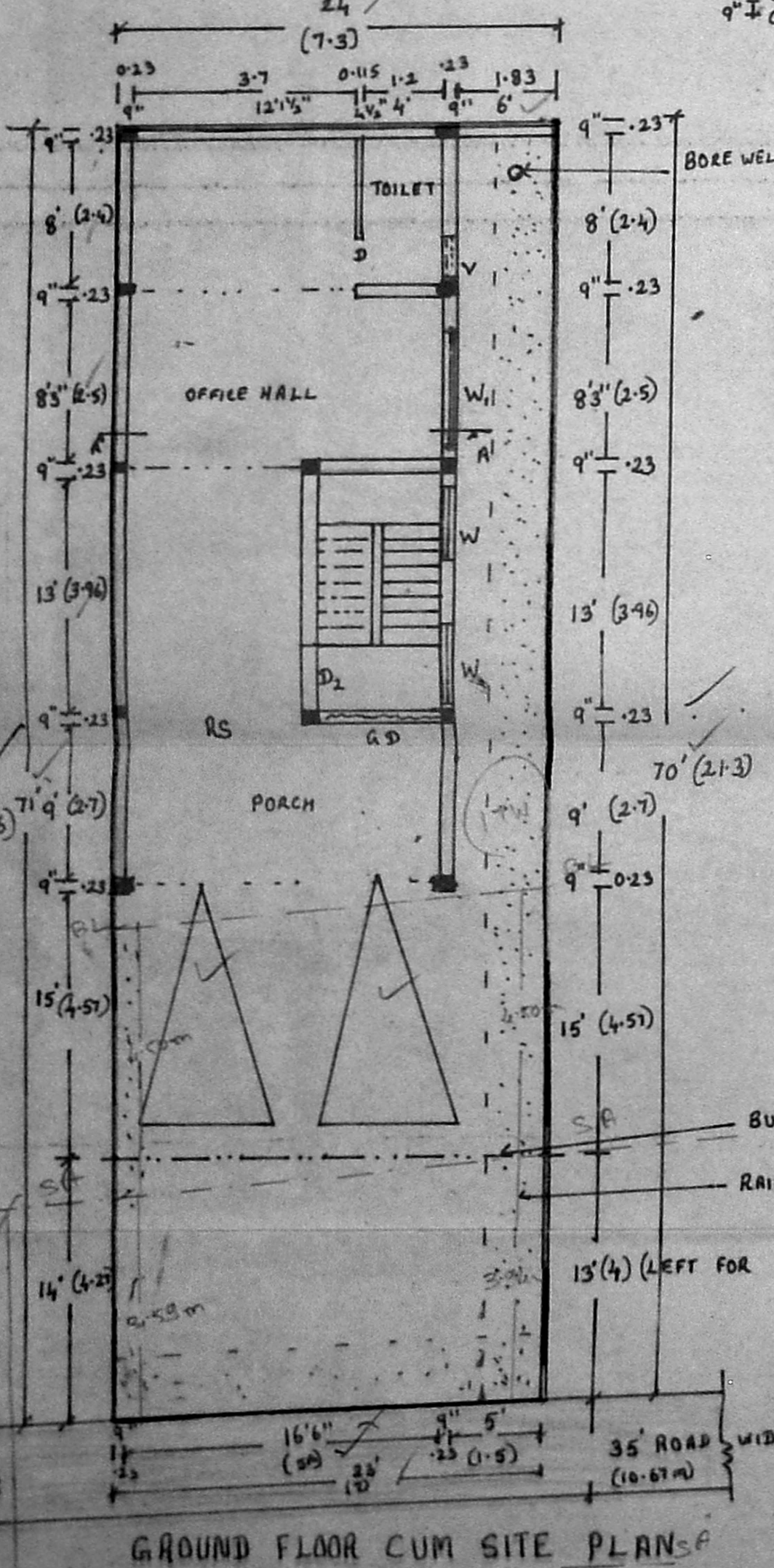
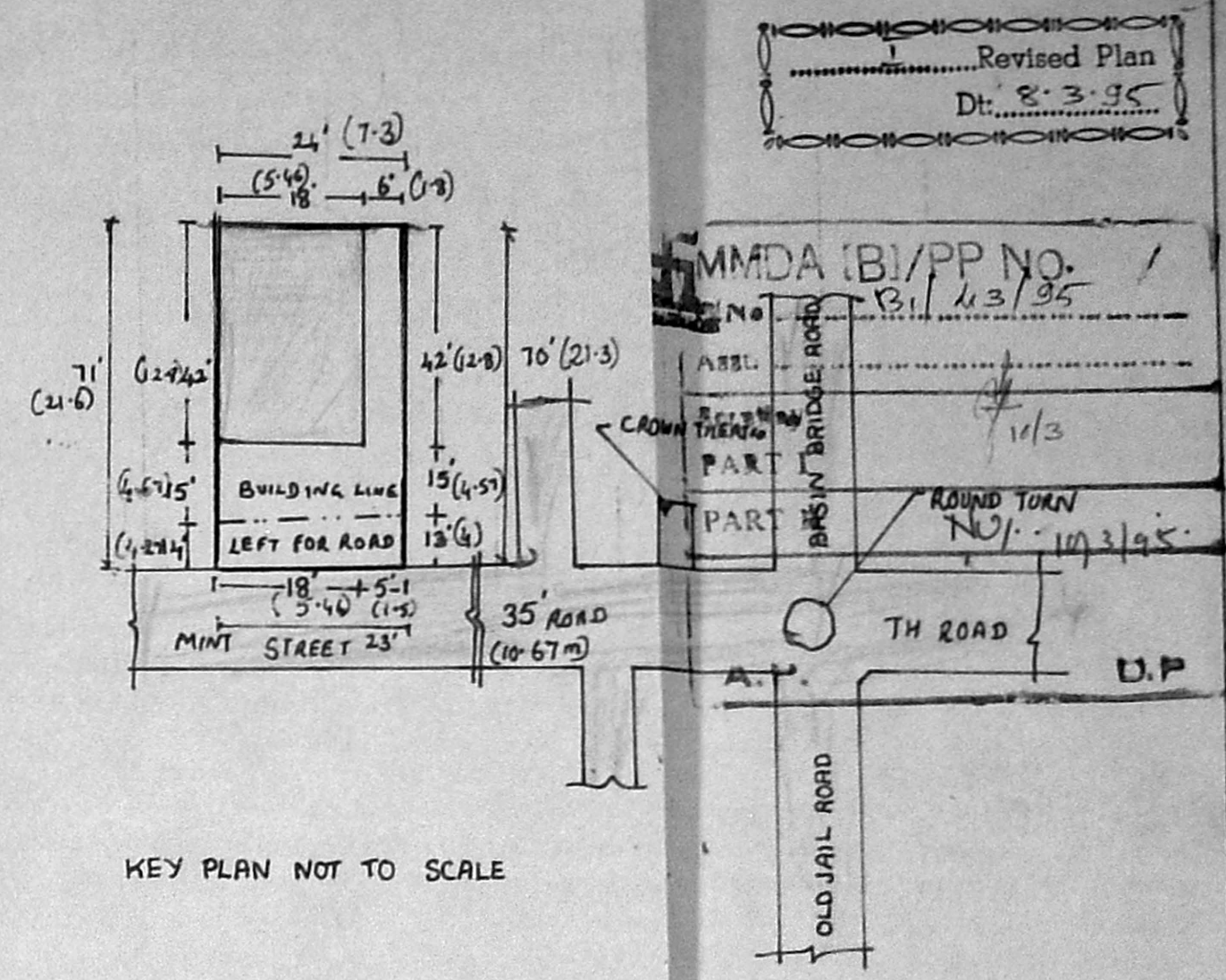
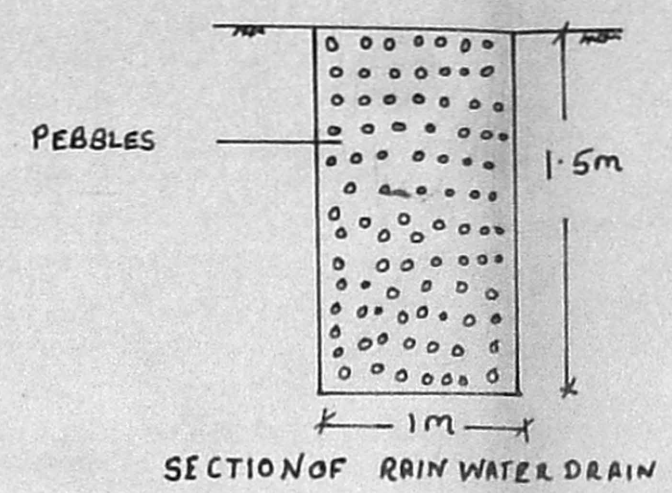


ELEVATION



TILED ROOF



PLAN SHOWING THE PROPOSED DEMOLITION AND RECONSTRUCTION OF A OFFICE HALL AND RESIDENTIAL BUILDING AT DOOR NO 475 MINT ST, VOC NAGAR MADRAS DIVISION NO 23, RSNO 329, BLOCK NO 4

JOINERY DETAILS		SCALE
DOOR - D <sub>2</sub>	3'6" x 7' 1.06 x 2.13	1" TO 8' OR 1:100
DOOR D <sub>1</sub>	3' x 7' 0.91 x 2.13	
D	2'6" x 7' 0.76 x 2.13	
WINDOW W <sub>1</sub>	6' x 5'0" 1.83 x 1.5	
W	4'6" x 5'0" 1.37 x 1.5	
VENTILATOR V	2' x 1'6" 0.6 x 0.45	
ROLLING SHUTTER RS	8' x 10' 2.43 x 3.05	
GRILL DOOR GD	6'6" x 7' 1.98 x 2.13	

AREA DETAILS		COLOUR INDEX
SITE AREA	154 m <sup>2</sup> 1656.75 SFT	DEMOLITION <input type="checkbox"/>
GROUND FLOOR	53.58 m <sup>2</sup> 576 SFT	PROPOSAL <input type="checkbox"/>
PORCH	16.74 m <sup>2</sup> 180 SFT	BOUNDARY <input type="checkbox"/>
FIRST & SECOND FLOOR	140 m <sup>2</sup> 1512 SFT	
THIRD FLOOR	65.85 m <sup>2</sup> 708 SFT	ROADS <input type="checkbox"/>
HEAD ROOM	10.79 m <sup>2</sup> 116 SFT	
PLOT COVERAGE	45.6%	
FSI	1.89	

LICENSED SURVEYOR

K. VENKATARAM BSC HIE  
CLASS I SURVEYOR NO: 98  
16 BHARATHI ROAD,  
PERAMBUR 600 011

OWNER  
K. Hakeshayan